

FIGURE X

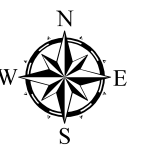
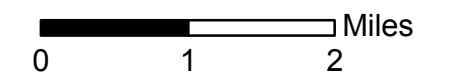
Alternatives Analysis
 Westside Bypass
 Extension
 Western Alignment

Cabarrus Rowan
 MPO
 Planning Area
 Comprehensive
 Transportation Plan

DRAFT

Legend

- 2015 Study Roads_Alt_Anal
- Roads
- Railroads
- Rivers and Streams
- MPO Boundary
- Water Bodies
- County Boundary
- Municipal Boundary
- 0000 Projected 2040 Volumes



Base map date:
 Refer to CTP document for more details

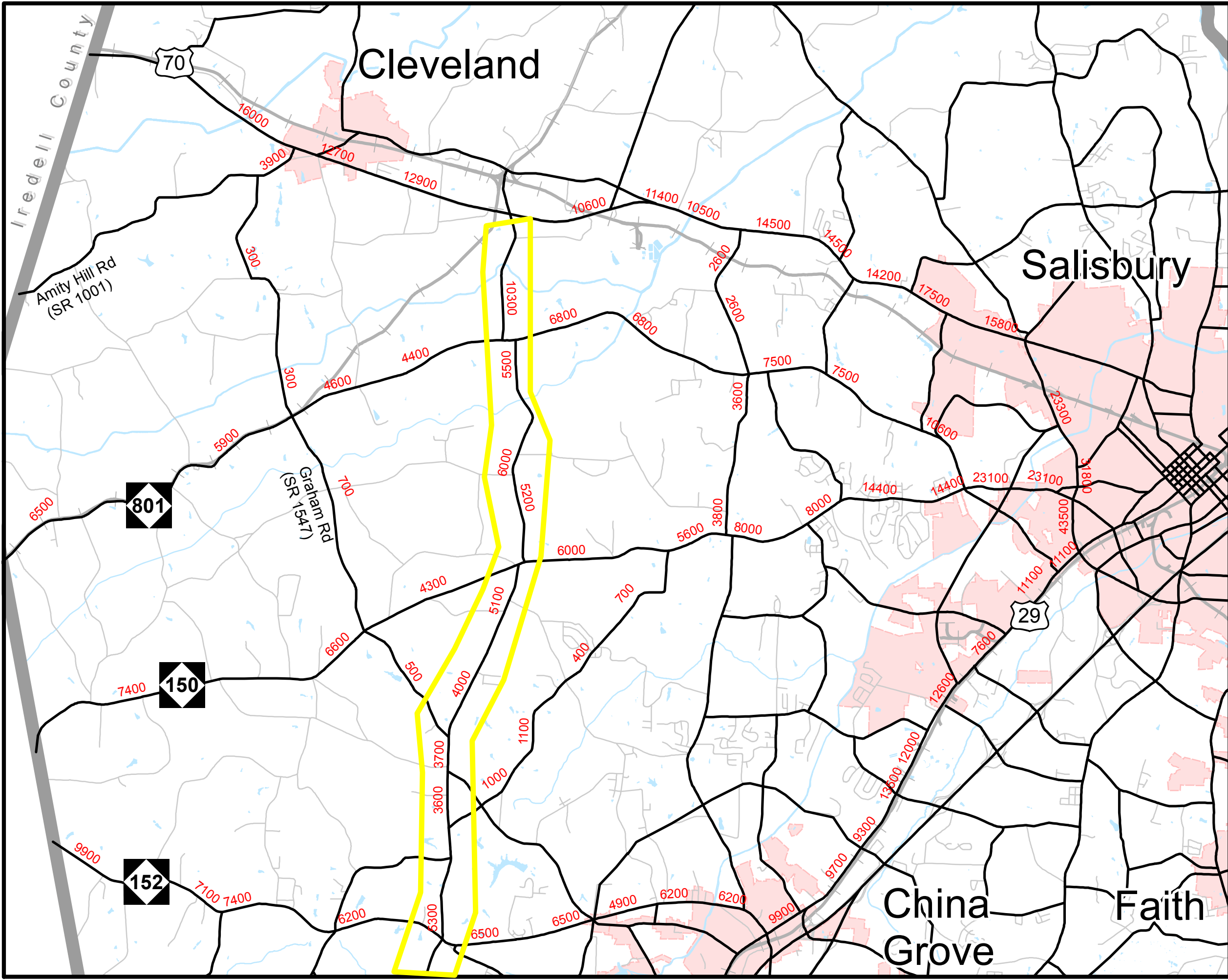


FIGURE X

Alternatives Analysis
 Westside Bypass
 Extension
 Central Alignment

Cabarrus Rowan
 MPO
 Planning Area
 Comprehensive
 Transportation Plan

DRAFT

Legend

- 2015 Study Roads_Alt_Anal
- Roads
- Railroads
- Rivers and Streams
- MPO Boundary
- Water Bodies
- County Boundary
- Municipal Boundary
- Projected 2040 Volumes



Base map date:
 Refer to CTP document for more details

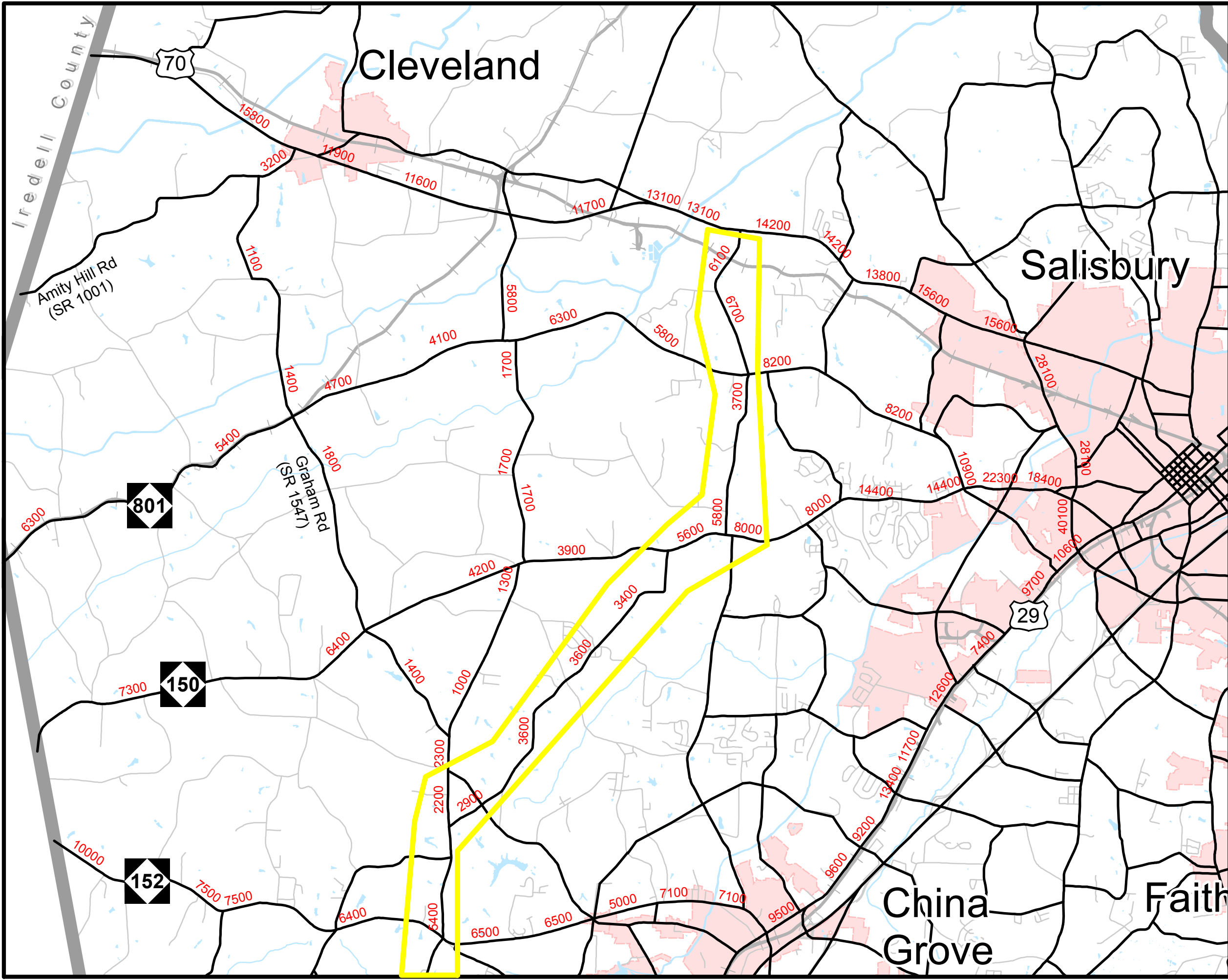


FIGURE X

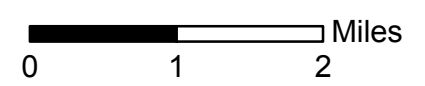
**Alternatives Analysis
Westside Bypass
Extension
Eastern Alignment**

**Cabarrus Rowan
MPO
Planning Area
Comprehensive
Transportation Plan**

DRAFT

Legend

- 2015 Study Roads_Alt_Anal
- Roads
- Railroads
- Rivers and Streams
- MPO Boundary
- Water Bodies
- County Boundary
- Municipal Boundary
- Projected 2040 Volumes



Base map date:
Refer to CTP document for more details